

*Colorado Department of
Health Care Policy and Financing*



Request for Proposals
RFP # HCPFKQ1102RCCO








Regional Care Collaborative Organizations
for the Accountable Care Collaborative Program

Attachment D

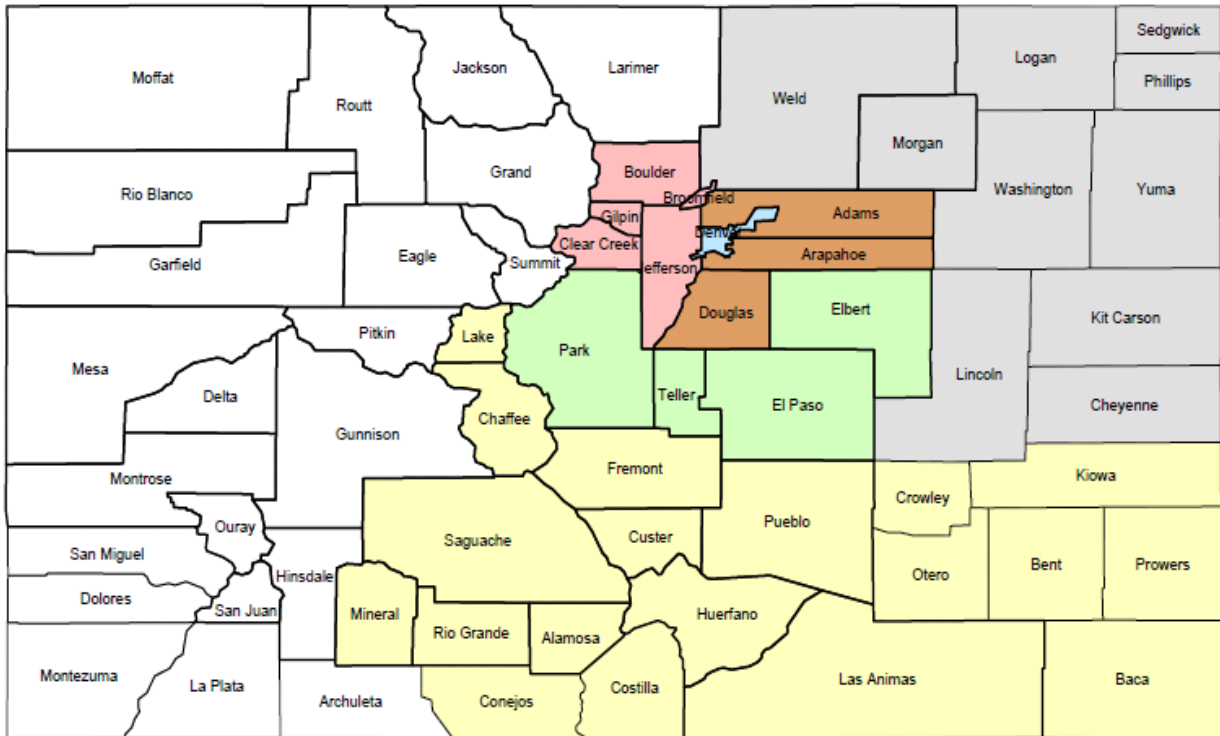
Map of Regions and Associated Counties

Attachment D: Map of Regions and Associated Counties

Client Caseloads by RCCO Region

	Region 1	76,390
	Region 2	41,482
	Region 3	123,972
	Region 4	64,386
	Region 5	93,318
	Region 6	60,089
	Region 7	66,113

Source for all caseload data provided is the MMIS data warehouse table Client Monthly Reports Data. This table is consistent with the REX01/COLD (MARS)R-474701 report which is the source of official Health Care Policy & Financing (HCPF) caseload numbers.



Client Caseloads include all Medicaid clients with at least one day of eligibility during the month of June 2010. Client duplication may occur due to client movement between counties.

Associated Counties

REGION 1	REGION 2	REGION 3	REGION 4	REGION 5	REGION 6	REGION 7
ARCHULETA	CHEYENNE	ADAMS	ALAMOSA	DENVER	BOULDER	EL PASO
DELTA	KIT CARSON	ARAPAHOE	BACA		BROOMFIELD	ELBERT
DOLORES	LINCOLN	DOUGLAS	BENT		CLEAR CREEK	PARK
EAGLE	LOGAN		CHAFFEE		GILPIN	TELLER
GARFIELD	MORGAN		CONEJOS		JEFFERSON	
GRAND	PHILLIPS		COSTILLA			
GUNNISON	SEDGWICK		CROWLEY			
HINSDALE	WASHINGTON		CUSTER			
JACKSON	WELD		FREMONT			
LA PLATA	YUMA		HUERFANO			
LARIMER			KIOWA			
MESA			LAKE			
MOFFAT			LAS ANIMAS			
MONTEZUMA			MINERAL			
MONTROSE			OTERO			
OURAY			PROWERS			
PITKIN			PUEBLO			
RIO BLANCO			RIO GRANDE			
ROUTT			SAGUACHE			
SAN JUAN						
SAN MIGUEL						
SUMMIT						